DEPARTMENT OF THE INTERIOR
UNITED STATES GEOLOGICAL SURVEY

OPEN-FILE REPORT 81-1



Correlation of Map Units

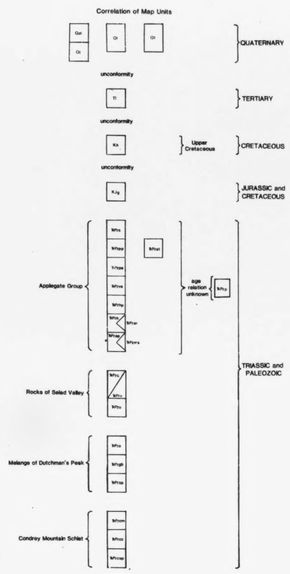

DESCRIPTION OF MAP UNITS

Qal ALLUVIAL DEPOSITS—Unconsolidated sand, silt, and gravel that form modern flood plains, channel deposits, and low-lying terraces; channel deposits are found in or adjacent to modern streams, and are primarily composed of gravel and sand. The flood plains are generally flat to gently undulating surfaces, primarily composed of overbank silt and sand overlying channel gravels. Modern flood plain surfaces are characterized by little or no soil development

Ql LANDSLIDE DEPOSITS—Debris from various mass wasting processes including slumps, earth flow, and debris flows

Qt TERRACE DEPOSITS—Alluvial deposits of unconsolidated silt, sand, and gravel; forms terraces 6 to 18 m above present stream grade and deposits are up to about 5 m thick; characterized by moderate to well-developed soils

Qf ALLUVIAL FAN DEPOSITS—Consist of unconsolidated poorly sorted crudely bedded sand, gravel, and silt that range from late Pleistocene through Holocene age. They form fan or conic shaped deposits at the mouths of steep canyons and valleys that result from decreased stream capacity due to decreased stream gradients. Crude lenticular bedding indicates rapidly changing sedimentary conditions

Tl INTERMEDIATE COMPOSITION INTRUSIVE ROCKS—Small plugs and dikes in the Horsetrough Formation south of Phoenix

Kh HORSETROUGH FORMATION (LATE CRETACEOUS)—Thin to thick well-bedded fine-grained arkosic and lithic sandstones interbedded with pebble sandstones and conglomerate in the lower part and finely laminated siltstone, claystone, and mudstone in the upper part. Conglomerate includes pebbles of quartz, diorite, granite, and metavolcanic rocks and sandstone locally cemented by calcite. The Horsetrough Formation is late Cretaceous (Cenomanian to Turonian) age (Peck and others, 1956); some of the fossils present include the ammonites Pantoliticeras, Collignoniceras hokeri (Anderson), Prionocyclus crassulata (Anderson), and mollusks of the Gryphaeostrea falcata facies

Kjg GRANITIC PLUTONIC ROCKS—Range widely in modal compositions from diorite to granite with locales the dominant rock type; generally gray to light-gray medium- to coarse-grained hypidiomorphic, inequigranular to equigranular, and locally porphyritic textures; consists of zoned, tabular to elongate plagioclase, potassium feldspar as phenocrysts but more commonly as groundmass and myrmekitic material, anhedral quartz, hornblende (commonly elongate), biotite, local muscovite, sphene, apatite, zircon, allanite, oxide and sulfide minerals, chlorite, and epidote-group minerals; Jacksonville pluton has a discordant K-Ar age of 134 m.y. on hornblende and 138 m.y. on biotite (Hotz, 1971); Ashland pluton has ages of 147 and 148 m.y. on hornblende; centroids range in size from a few centimeters to thousands of millimeters in diameter composed of amphibolite, pyroxenite, peridotite, dunite, and gabbro; the Ashland pluton is composed of two intrusive phases (Donato, 1975) ; the initial phase being dated by the second phase; the initial phase consists of textural and compositional gradations of diorite, quartz diorite, tonalite, monzodiorite, quartz monzodiorite, granodiorite, quartz monzonite, and granite in which predominant mafic phase is hornblende commonly characterized by linear accumulations of hornblende-rich clots; the later or younger phase is characterized by the irregular and pulling apart of the antecedent inclusions; the quartz monzonite, granodiorite, and granite phase is characterized by inclusions of K-Ar ages on initial phase include a discordant 144-m.y. biotite and 140- and 146-m.y. hornblende; 146- to 147-m.y. hornblende-biotite age, and 133-m.y. biotite age (Hotz, 1971)

APPLEGATE GROUP

Jh s SHALE—Mainly shales; includes minor sandstone, layered tuffs, and finely laminated chert; shales consist of microcrystalline siliceous matrix that contains a few percent of microcrystalline clastic rocks composed of clasts of clinopyroxene (most abundant), and plagioclase in a micaceous lenticulated matrix; sandstones are predominately arkosic and composed of feldspar, quartz, hornblende, and biotite. The unit is best exposed along Wagner Creek south of Arrasta Creek in the eastern corner of the Talent quadrangle due south of the town of Talent. Locally, near the Ashland pluton, shales are intruded and contact metamorphosed by granitic rocks

Jh pp PORPHYRITIC PYROXENE-PLAGIOCLASE ANDESITE—Characterized by augite and plagioclase phenocrysts in a relict pilotaxitic groundmass, locally vesicular; contains conformably interbedded black clasts in highly sheared matrix; metamorphosed to assemblages of actinolite, epidote, chlorite, albite, and quartz; base not exposed

Jh ps PORPHYRITIC PLAGIOCLASE ANDESITE—Characterized by plagioclase phenocrysts-rich andesitic flows with relict pilotaxitic groundmass textures; upper part contains 190 to 900 m thick sequence of basaltic to andesitic volcanic breccia and tuff; andesites with relict pilotaxitic textures; lower part contains interbedded plagioclase crystal-rich tuffs; metamorphosed to assemblages of olive-green hornblende, actinolite, epidote, and chlorite; near granitic plutons develops hornfelsic and granoblastic textures with albite, quartz, hornblende, and biotite. The unit is best exposed along Wagner Creek south of Arrasta Creek in the eastern corner of the Talent quadrangle due south of the town of Talent. Locally, near the Ashland pluton, shales are intruded and contact metamorphosed by granitic rocks

Jh va VESICULAR ANDESITIC TO BASALTIC FLOW—Characterized by calcite filled amygdules in sparsely-plagioclase porphyritic to aphanitic basaltic flows with relict pilotaxitic to intersertal groundmasses interbedded with rare marble lenses and intercalated to mafic tuffs; relict ophitic and intersertal groundmasses textures occur; pillow breccias and pillow basalts occur locally near the top of the unit; members are generally lapsus, containing waterworked volcanic-lentic debris; volcanic rocks metamorphosed to assemblages of green hornblende, actinolite, epidote, quartz, and chlorite although original minerals locally preserved; conformably overlies hornblende-plagioclase porphyritic andesite (Jh hp)

Jh hp PORPHYRITIC HORNBLENDE-PLAGIOCLASE ANDESITE—Characterized by near equal amounts of hornblende and plagioclase phenocrysts in relict hyalopilitic to intersertal, locally pilotaxitic groundmass textures in flows of andesitic composition; unit includes minor amounts of pyroclastic local amygdaloid flows, and quartz-plagioclase porphyritic dacites; metamorphosed to assemblages of olive-green hornblende, blue-green hornblende, actinolite, epidote, quartz, chlorite, and carbonate minerals; conformably underlies vesicular andesite (Jh hv)

Jh h PORPHYRITIC HORNBLENDE ANDESITE—Characterized by brown or olive-brown hornblende phenocrysts up to 1 cm in diameter in porphyritic flows of andesitic composition; commonly interbedded with flow-grained to aphanitic argillites (Jh ha); lower part is chosen to coincide with lowermost argillites; includes in upper part an apparent thickness of 2,000 to 3,000 m of andesitic pyroclastic volcanic rocks interbedded with minor amounts of porphyritic hornblende-plagioclase andesite and dacite to rhyodacite flows (best exposed near Tallowbox Mountain, Buck quadrangle); in middle part contains minor amounts of porphyritic quartz-plagioclase dacite flows, dacitic to rhyodacitic pyroclastic, and porphyritic augite andesite flows; lower part contains interbedded amygdaloidal porphyritic plagioclase andesite flows; between 300-400 m and minor porphyritic quartz-plagioclase dacite flows; local groundmass textures predominately hyalopilitic to pilotaxitic; unit includes predominately pyroclastic rocks consist of breccias, thinly to moderately bedded waterworked tuffs, hornblende-plagioclase crystal-rich pyroclastic rocks, black aphanitic argillites, and minor agglomerate; whole unit contains interbedded argillites, which were mapped where scale permitted; rocks metamorphosed to assemblages of blue-green hornblende, actinolite-tremolite, epidote, albite, biotite, chlorite, quartz, and carbonate minerals; locally, original phenocrysts and groundmass textures were preserved; where sheared, rocks best classified as greenstones; conformably underlies porphyritic hornblende-plagioclase andesite unit (Jh hp)

Jh ar ARGILLITE—Black, gray, or red fine- and medium-grained locally aphanitic bedded tuff, volcaniclastic sedimentary, and pyroclastic

ROCKS OF SELAD VALLEY

Jh q QUARTZITE, METASEDIMENTARY ROCKS, MARBLES, AND INTERMEDIA
SILICEOUS METAVOLCANIC ROCKS—Rocks regionally metamorpho
greenschist facies and locally up to pyroxene-hornfels fa
quartzite, metamorphosed bedding impure quartzites, carbon
silicate marbs, hornfelsic, granofelsic, schists, gneisses
amphibolites. Protoliths include quartz-rich sediments, q
quartz-rich arkoses, limestones, graphitic shales, mud
greywackes, volcaniclastic sandstones, thinly intre
graphitic shales and quartz sandstones, thinly intre
orthoquartzites and limestone; andesitic, dacitic, and ri
porphyritic and coarsely-porphyritic flows, dikes, and sill
pyroclastic rocks and tuffs; unit characterized by
quartzites, quartz-amphibolite, and quartz-amphibolite
metamorphic mineralogy described by Cochrane (1969) in
Applegate Peak quadrangle, Oregon; minerals include quartz,
biotite, muscovite, amphibole, other rock forming
silicates, epidote, calcite, dolomite, confierite, tou
diopside, tourmaline, sphene, andalusite, graphite,
zircon, apatite, and oxide and sulfide minerals.
Lithologies suggestive of shallow marine fluctuating
estuarine environment

Jh v DACITIC TO ANDESITIC METAVOLCANIC ROCKS—Fine-grained, green,
to dark-green, massive to thinly bedded regionally metamorphosed
to andesitic flows, flow breccias, agglomerate, tuff a
breccia interlayered with metasedimentary rocks; unit
T F Q; rocks consist of quartz, plagioclase, brown-green
hornblende, biotite, chlorite, sphene and opaque minerals;
volcanic structures and textures rarely observed

Jh u ULTRAMAFIC ROCKS—Serpentinized and partially serpen
peridotite and dunite occurring in fault zones

MELANGE OF DUTCHMANS PEAK

Jh a AMPHIBOLITE—Consists of interlayered metasedimentary
metavolcanic rocks metamorphosed to upper greenschist al
amphibolite facies; includes foliated and
amphibolite, silicerous schists, phyllite, and a
discontinuous lenses of marble; locally lineated, d
amphibolite is composed of plagioclase, blue-green to olive
hornblende, and minor amounts of quartz, muscovite, bi
clinopyroxene, biotite, quartz, calcite, sphene, and
Dutchmans Peak amphibolite has a similar mineralogy
has relict fine-grained characteristic of volcanic rocks
amygdules and phenocrysts of plagioclase, hornblende, bi
quartz, plagioclase, potassium feldspar, biotite, and
almandine garnet, tourmaline, apatite, opaque mineral
chlorite; isotopic ages of hornblende from the
Condrey Mountain quadrangle, Ca. yield ages of 148 and 1
(Lanphere and others, 1968) suggesting a Jurassic
metamorphism

Jh gb GABBRO AND METAGABBRO—Predominantly fine to medium grained
bearing hornblende gabbro with relict pyroxene; consi
plagioclase (labradorite); locally intrusive and
usually recrystallized or replaced by clinoamphibole
enclosing relicts of clinopyroxene and orthopyroxene,
biotite, chlorite, sericite, and opaque minerals; the
with serpentinite (Jh sp) and the irregular and pulling
of the metagabbro masses suggest they are part of a din
ophiolite

Jh sp SERPENTINITE—Serpentinized peridotite and dunite, local ch
pods, lenses and disseminations; develops bronzite-or h
pods, lenses, and disseminations; develops bronzite-or h
orthopyroxene, clinopyroxene, olivine, chromite, and
serpentine minerals, locally antho phyllite, talc, m
minerals, and chlorite; serpentine mineral assemblages
chrysotile-lizardite and brucite to were common assem
antigorite, magnetite, locally with talc and tremoli
higher grade assemblages with antigorite imply that non
all serpentinites are undeformed the upper greenschist
metamorphism of the enclosing metasedimentary and meta
rocks (Jh ha); and to tabular shapes suggest
serpentinite is part of a dismembered ophiolite; achieve
actinolite rocks occur locally in this tabular bodies

CONDREY MOUNTAIN SCHIST

Predominantly chlorite and muscovite schists and minor blue
described in detail by Hotz (1979) and Donato and Coleman
1980); K-Ar ages of muscovite as (41 m.y. (Lanphere and
1968) and whole-rock ages are 175±5 m.y. (Suppe and Le
1972) which represents the metamorphic age; two
deformations recognized, (1) isoclinal recumbent
folding, (2) open-to-tight folding which produce crenula
steeply dipping cleavage

Jh ms MUSCOVITE-QUARTZ SCHIST—Muscovite-quartz schist with
pseudomorphs after garnite, consists of thin (millim
centimeter-size) lenticular lamina of elongate
interlocking quartz grains, laminae of thin folia of
accompanied by rare flakes of chlorite, local
porphyroblasts of garnet, tourmaline and
clinozoisite; intrudes; blue-gray to black quartz
lenses and pods of quartzite; unit also contains
layers containing quartz, riebeckite, garnet, stilpnome
albite; probably greenschist facies metamorphosed sedi
low-grained assemblage

Jh ms c CHLORITE SCHIST—Highly foliated medium- to dark-green
actinolite-epidote-chlorite schist consists of thin
lenticular laminae of ferromagnesian minerals and
albite; ferromagnesian minerals are actinolite,
chlorite; accessory minerals are sphene and flakes of mu
sphene and local garnet, stilpnomelane, and calcite;
probably blueschist to eclogite facies metamorphosed sedi
low-grained assemblage

Jh ms gs METASERPENTINITE—Predominantly antigorite-magnetite-bruni
with minor chlorite-magnesite schist and silimanite-ma
albite garnet metagabbro

DESCRIPTION OF MAP SYMBOLS

ATTITUDE OF BEDDING

63 — INCLINED, ball showing direction of top of bedding

— VERTICAL

ATTITUDE OF FOLIATION

42 — INCLINED

89 — VERTICAL

— CONTACT—Approximately located, dashed where inferred, h

— FAULT—Approximately located, dashed where inferred,
concealed; bar, dip

— THRUST FAULT—Approximately located, dashed where infer
where concealed; bar, dip; teeth on upper plate

— MAXIMUM LIMITS OF GLACIAL ICE

23 — ATTITUDE OF LINEATION, MAY BE COMBINED WITH FOLIATION

— SAMPLE COLLECTED OR DETAILED OBSERVATIONS MADE

OPEN-FILE REPORT 81-1076


122°45'
42°25'
MEDFORD
Central Point
Jacksonville
Eagle Point
Table Rock
Roxy Ann Peak
Woodrose Mtn
Gibbon Butte
Cedar Butte
Dutchman Peak
Sams Valley
Agate Creek
Bear Creek
Little Butte Creek
Big Butte Creek
Antelope Creek
Griffin Creek
Jackson Creek
Foots Creek
Evans Creek
Elk Creek
Dry Creek
Whetstone Creek
Grizzly Gulch
Quartz Gulch
Lime Gulch
Sterling Creek
Willow Springs School
Seven Oaks
Midway
Four Corners
Howard
Johnson Mtn
West Side Park
Jr High
Washington Park
Bear Creek
Jacksonville Woodlands
Jacksonville Cemetery
Roberts Mtn
Wm A Reynolds School
Table Rock Cemetery
Table Rock Airport
Agate Reservoir
Agate Lake
Agate Lake Dam
Agate Lake Park
Agate Lake Boat Ramp
Agate Lake Campground
Agate Lake Picnic Area
Agate Lake Trail
Agate Lake Overlook
Agate Lake Viewpoint
Agate Lake Scenic Area
Agate Lake Wilderness
Agate Lake Recreation Area
Agate Lake Forest
Agate Lake Meadow
Agate Lake Stream
Agate Lake Waterfall
Agate Lake Rapids
Agate Lake Cascade
Agate Lake Pool
Agate Lake Basin
Agate Lake Valley
Agate Lake Ridge
Agate Lake Peak
Agate Lake Summit
Agate Lake Pass
Agate Lake Trailhead
Agate Lake Parking
Agate Lake Entrance
Agate Lake Exit
Agate Lake Road
Agate Lake Highway
Agate Lake Bridge
Agate Lake Tunnel
Agate Lake Overpass
Agate Lake Underpass
Agate Lake Interchange
Agate Lake Junction
Agate Lake Intersection
Agate Lake Crossroads
Agate Lake Roundabout
Agate Lake Traffic Circle
Agate Lake Signal
Agate Lake Light
Agate Lake Sign
Agate Lake Marker
Agate Lake Boundary
Agate Lake Fence
Agate Lake Gate
Agate Lake Wall
Agate Lake Building
Agate Lake House
Agate Lake Barn
Agate Lake Shed
Agate Lake Garage
Agate Lake Tower
Agate Lake Antenna
Agate Lake Tank
Agate Lake Pump
Agate Lake Well
Agate Lake Spring
Agate Lake Creek
Agate Lake River
Agate Lake Lake
Agate Lake Pond
Agate Lake Reservoir
Agate Lake Dam
Agate Lake Levee
Agate Lake Canal
Agate Lake Ditch
Agate Lake Culvert

123° 10'

This report is preliminary and has not been reviewed for conformity with U.S. Geological Survey editorial standards and stratigraphic nomenclature.

RECONNAISSANCE GEOLOGIC MAP OF PARTS OF THE GOLD HILL, RUCH, MEDFORD, AND TALENT 15′ QUADRANGLES, SOUTHWESTERN OREGON

by

Will N. Blair, Albert Wong, Barry C. Moring, James B. Barnard, Norman J Page, and Floyd Gray

1981

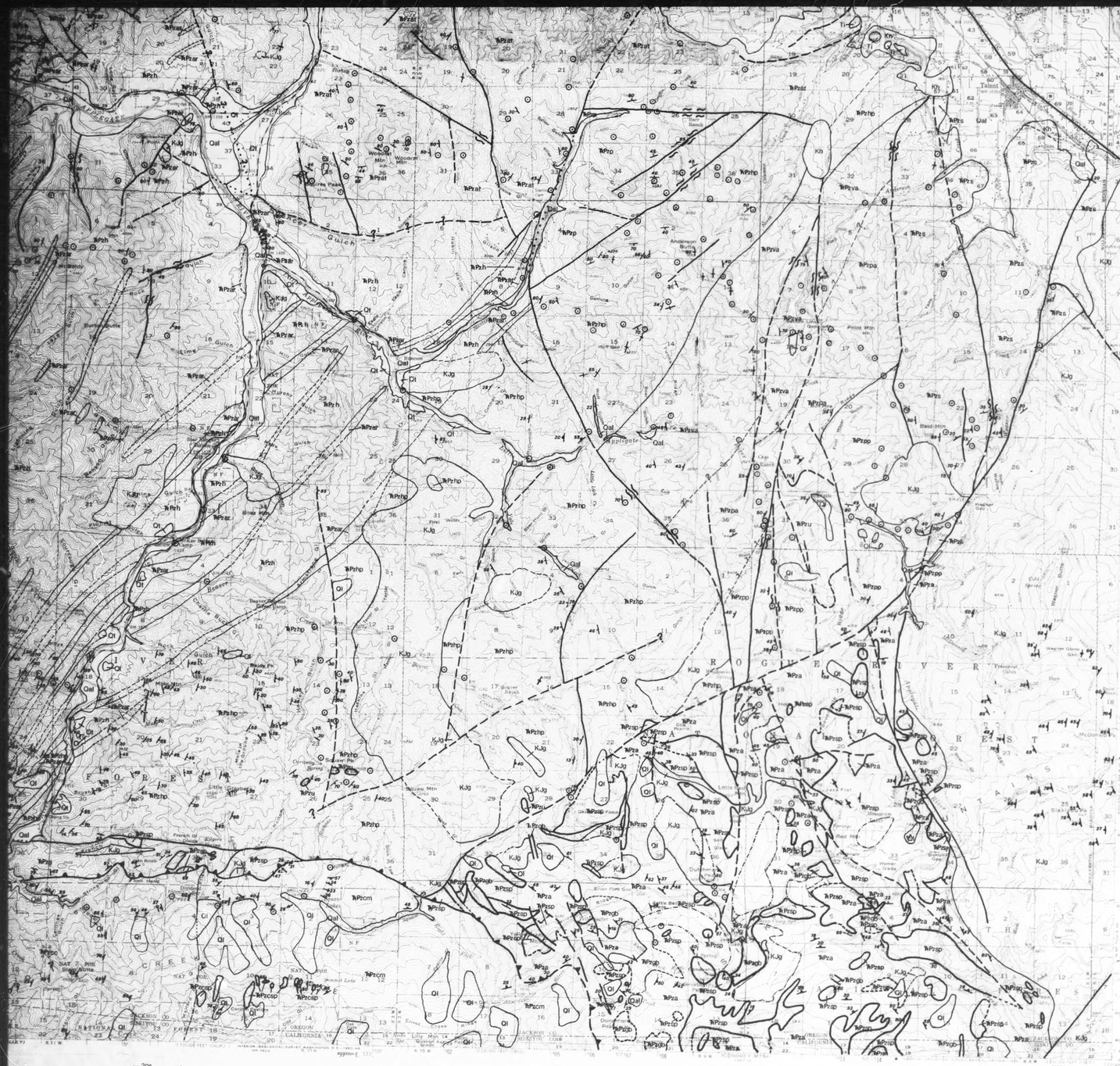

APPROXIMATE MEAN DECLINATION, 1981

QUADRANGLE LOCATION

This report is preliminary and has not been reviewed for conformity with U.S. Geological Survey editorial standards and stratigraphic nomenclature.

RECONNAISSANCE GEOLOGIC MAP OF PARTS OF THE GOLD HILL, RUCH, MEDFORD, AND TALENT 15′ QUADRANGLES, SOUTHWESTERN OREGON

by

Will N. Blair, Albert Wong, Barry C. Moring, James B. Barnard, Norman J Page, and Floyd Gray

1981

DESCRIPTION OF MAP UNITS

Qt TERRACE DEPOSITS—Alluvial deposits of unconsolidated silt, sand, and gravel; forms terraces 4 to 18 m above present stream grade and deposits are up to about 5 m thick; characterized by moderate to well-developed soils

Qf ALLUVIAL FAN DEPOSITS—Consist of unconsolidated poorly sorted crudely bedded sand, gravel, and silt that range in age from Pleistocene through Holocene age. They form fan or cone shaped surfaces at the mouths of creeks where deposition results from decreased stream capacity due to decreased stream gradients. Crude lenticular bedding indicates rapidly changing sedimentary conditions

TI INTERMEDIATE COMPOSITION INTRUSIVE ROCKS—Small plugs and dikes in the Hornbrook Formation south of Phoenix

Kh HORNBROOK FORMATION (LATE CRETACEOUS)—Thin to thick well-bedded fine-grained arkosic and lithic sandstones interbedded with siltstone, claystone, and pebble conglomerate in the lower part and locally laminated, to thin-bedded siltstones and mudstones in the upper part. Conglomerate includes clasts of chert, quartz, and various metavolcanic rocks and sandstone locally cemented by calcite. The Hornbrook Formation is late Cretaceous (Cenomanian to Turonian) age (Peck and others, 1958), some of the fossils present include the ammonites Mantelliceras, Collignoniceras woollgari woollgari, Prionocyclus macombi, Inoceramus (Endocerami), and multiples of the Gryphaeoid genitrix fauna

Kjg GRANITIC PLUTONIC ROCKS—Stocks widely to modal compositions from diorite to granite with tonalite the dominant rock type; generally gray to light-gray medium- to coarse-grained hypidiomorphic, inequigranular to equigranular, and locally porphyritic; consists of plagioclase, quartz, and mafic minerals; plagioclase, potassium feldspar and accessories but more commonly as groundmass and myrmekitic textures; mafic minerals are hornblende (commonly elongated), biotite, local muscovite, sphene, apatite, zircon, allanite, oxide and sulfide minerals, chlorite, and epidote-group minerals. Jacksonville pluton has a discordant K-Ar age of 136 m.y. on hornblende and 139 m.y. on biotite (Hotz, 1971); Sexton Mountain pluton has a discordant K-Ar age of 148 m.y. on hornblende and 139 m.y. on biotite (Hotz, 1971); tonalite ranging in size from a few centimeters to thousands of millimeters in diameter composed of quartz, plagioclase, hornblende, pyroxenite, gabbro, and diorite; the Ashland plutons is composed of two intrusive phases (Donato, 1975); the initial phase consists of two separate but compositional gradations of diorite, quartz diorite, tonalite, and granodiorite; the younger phase is leucocratic quartz diorite, granodiorite, quartz monzonite, and granite in which groundmass and porphyritic mafic phase is hornblende; second phase is characterized by a more abundant biotite-rich xenolithic and anhidiorite to quartz monzonite, granodiorite, and granite; Biotite is the dominant mafic mineral K-Ar ages on initial phase include a discordant 144-m.y. biotite and 180+ and 166-m.y. hornblende; 148+ to 147-m.y. hornblende-biotite age, and 133-m.y. biotite age (Hotz, 1971)

APPLEGATE GROUP

Js Js SHALE—Mainly shales; includes minor sandstones, layered tuffs, and thin-bedded to laminated chert; shales consist of microcrystalline silicic clay, minor quartz; shales may be gradational with more clastic rocks and contain as much as 50 percent feldspar; chert abundant, and graptolite fossils in some localities; sandstones are predominantly arkosic and composed of feldspar, quartz, hornblende, and biotite. The unit is best exposed along Wagner Creek south of Arrastra Creek to the eastern corner of the Talent quadrangle and south of the town of Talent. Locally, near the Ashland pluton, shales are intruded and contact metamorphosed by granitic rocks

Js Jvp PORPHYRITIC PYROXENE-PLAGIOCLASE ANDESITE—Characterized by augite and plagioclase phenocrysts in a relict pilotaxitic groundmass; locally vesicular; contains agglomerate with aphanitic black clasts to highly sheared mafic metamorphosed to assemblages of actinolite, epidote, chlorite, albite, and quartz; base not exposed

Js Jvpa PORPHYRITIC PLAGIOCLASE ANDESITE—Characterized by plagioclase phenocryst-rich andesitic flows with relict pilotaxitic to hyalopilitic groundmass textures; upper part contains 190 to 590 m thick volcanic breccia showing clasts of augite-plagioclase porphyritic andesite with relict pilotaxitic groundmass textures; locally contains interbedded agglomerate and tuff; rocks metamorphosed to assemblages of blue-green hornblende, actinolite, epidote, and chlorite; some rocks contain relict dominant hornblende; locally granulatic textures with albite, quartz, biotite, and locally garnet, or into layered and locally laminated amphibolite; underlies pyroxene-plagioclase porphyritic andesite (Js Jvp)

Js Jvva VESICULAR ANDESITIC TO BASALTIC FLOWS—Characterized by calcite filled amygdules in augite-plagioclase porphyritic andesitic to basaltic flows with relict pilotaxitic to hyalopilitic groundmasses interbedded with rare marble lenses and intermediate to mafic tuffs; locally relict mafic and aphanitic groundmass textures occur; pillow breccias and pillow basalts are rare; the unit is best exposed in the Applegate Peak lapse, containing metamorphosed submarine debris; volcanic rocks metamorphosed to assemblages of blue-green hornblende, actinolite, epidote, quartz, and chlorite; some rocks contain relict pilotaxitic groundmass textures; locally dominant hornblende; granulatic textures with albite, quartz, biotite, and locally garnet, or into layered and locally laminated amphibolite; underlies pyroxene-plagioclase porphyritic andesite (Js Jvp)

Js Jvp PORPHYRITIC HORNBLENDE-PLAGIOCLASE ANDESITE—Characterized by near equal amounts of hornblende and plagioclase phenocrysts in relict hyalopilitic to intersertal groundmass; locally granulatic textures in flows of andesitic composition; unit includes minor amounts of pyroclastic rocks, local amygdaloidal flows, and quartz-plagioclase porphyritic dacites; metamorphosed to assemblages of olive-green hornblende, blue-green hornblende, actinolite, epidote, quartz, chlorite, and carbonate mineral; conformably underlies vesicular andesite (Js Jva)

Js Jh PORPHYRITIC HORNBLENDE ANDESITE—Characterized by brown to olive-brown hornblende phenocrysts up to 1 cm in diameter in pilotaxitic to hyalopilitic andesitic flow rocks; interbedded with fine-grained to aphanitic argillites (Js Ja?); lower contact chosen to coincide with lowermost argillites; includes in upper part an apparent thickness of 3,090 to 3,900 m of andesitic breccia and agglomerate; breccia consists of porphyritic hornblende-plagioclase andesite and dacite as to rhyodacite flows (least exposed near Talent and Ashland quadrangles); in middle part contains minor amounts of porphyritic quartz-plagioclase dacite flows, dacitic to rhyodacitic agglomerates, and porphyritic augite andesite flows; lower part contains interbedded amygdaloidal porphyritic plagioclase andesite flows (300-500 m) and minor porphyritic quartz-plagioclase dacite flows; relict groundmass textures predominantly hyalopilitic to pilotaxitic; unit includes minor andesitic pyroclastic rocks consist of breccias, thinly to moderately bedded waterworked tuffs, hornblende-plagioclase crystal-rich pyroclastic rocks, black aphanitic argillites, and minor agglomerate; whole unit contains interbedded argillites, tuffaceous sandstones, and tuffs (in part?); rocks metamorphosed to assemblages of blue-green hornblende, actinolite-tremolite, epidote, albite, biotite, chlorite, and carbonate mineral; locally, original phenocrysts and groundmass textures were preserved; where sheared, rocks best classified as greenstone; conformably underlies porphyritic hornblende-plagioclase andesite unit (Js Jvhp)

Js Jvar ARGILLITE—Black, gray, or red fine- and medium-grained locally aphanitic bedded tuff, volcaniclastic mudstones, and sandstones; clump structures and contorted bedding common, locally graded beds and crossbedding; consists of quartz, hornblende, plagioclase, actinolite, chlorite, epidote-group minerals, and locally carbonate minerals; locally sheared. Locally textures suggest lenses of glass shards; rare to locally quartz veining common and unit locally silicified; some of the unit may represent air-fall tuffs; interbedded with porphyritic hornblende andesite volcanics (Js Jh)

Js Jvap PORPHYRITIC AUGITE-PLAGIOCLASE ANDESITE AND ANDESITIC BASALT—Predominantly pale green to greenish gray, fine- to medium-grained porphyritic andesite and basalt flows; interbedded with porphyritic augite and plagioclase andesite to basaltic flows with relict intersertal to ophitic groundmass textures; unit includes interbedded agglomerates and breccias of similar rocks, minor andesitic tuff breccias, dacitic to rhyodacitic breccias, and minor tuffs; augite and plagioclase andesite flows and porphyritic plagioclase basalts, and ophitic textured hypabyssal basaltic intrusives; basalt flows are commonly pillowed and hyalopilitic to porphyritic flows; dacitic and rhyodacitic flows contain subhedral and resorbed quartz phenocrysts, locally as glomeroporphyritic textures; rocks metamorphosed to assemblages of plagioclase olive-green hornblende, blue-green hornblende, actinolite, albite, epidote-clinozoisite, and carbonate minerals, locally includes prehnite and biotite; groundmass textures are well preserved; where sheared, rocks best generally recrystallized, phenocrysts are locally well preserved; near granitic plutons rocks develop granofelsic and hornfelsic textures; unit conformably underlies porphyritic hornblende andesite unit (Js Jvhp); volcanic rocks are interbedded with sedimentary rocks (Js Jvas) which were mapped separately where scale permitted

Js Jvas METASEDIMENTARY ROCKS—Includes shale, mudstone, volcaniclastic sandstones, greywacke, lithic wacke, conglomerate, waterworked cherry tuffs (argillites), minor radiolarian, and red and white recrystallized banded chert; conglomerates predominantly consist of volcanic rock clasts; shale, chert, cherry tuffs, and limestone pebbles and cobbles; coarsing to black aphanitic matrix; chert and cherry tuffs are locally abundant; unit includes interbedded radiolarian cores; argillite beds generally thin to thick; metasedimentary rocks locally intruded by andesitic and basaltic dikes similar in composition and texture to flows in unit (Js Jvap)

Js Jvp PORPHYRITIC PLAGIOCLASE ANDESITIC FLOWS, TUFFS, AND AGGLOMERATE—Characterized by plagioclase phenocrysts in a relict pilotaxitic groundmass; locally vesicular; contains clasts; includes a minor amount of porphyritic quartz-plagioclase dacite flows; a few local porphyritic hornblende-augite andesite flows; rocks metamorphosed to assemblages of olive-green hornblende, actinolite, epidote, quartz, and chlorite; stratigraphic position in Triassic and Paleozoic volcanic rocks unknown because unit is fault bounded

Js Jvar ANDESITIC AND DACITIC TUFFS, TUFF BRECCIAS, AND MINOR FLOWS AND VOLCANICLASTIC SEDIMENTS—Flow- to massive-bedded tuffs of andesitic to dacitic pyroclastic rocks; tuffs predominantly consist of crystals of broken feldspar with lesser amounts of pyroxene and (or) amphibole in an altered glassy matrix; feldspar is unzoned oligoclase-andesine; pyroxenes are pleochroic pale green to green; amphiboles are green hornblende, rare rock fragments; minor flows are interlayered with tuffs as are this volcaniclastic sandstones and conglomerates; contains submarine clasts of feldspar, hornblende, and actinolite rock fragments in a silty matrix; rocks are metamorphosed to lower greenschist facies; plagioclase show argillic alteration, mafic minerals display minor clinozoisite-epidote alteration, however, rocks are commonly fresh. Unit outcrops mainly in the area of Blakley Creek, Squirrel and Woodrat Mountain. Hornbrook Formation unconformably overlies unit in contact on road between Ruch and Jacksonville and along south fork of Jackson Creek

Js Jvpp PORPHYRITIC AUGITE-PLAGIOCLASE ANDESITE AND ANDESITIC BASALT—Predominantly pale green to greenish gray, fine- to medium-grained porphyritic andesite and basalt flows; interbedded with porphyritic augite and plagioclase andesite to basaltic flows with relict intersertal to ophitic groundmass textures; unit includes interbedded agglomerates and breccias of similar rocks, minor andesitic tuff breccias, dacitic to rhyodacitic breccias, and minor tuffs; augite and plagioclase andesite flows and porphyritic plagioclase basalts, and ophitic textured hypabyssal basaltic intrusives; basalt flows are commonly pillowed and hyalopilitic to porphyritic flows; dacitic and rhyodacitic flows contain subhedral and resorbed quartz phenocrysts, locally as glomeroporphyritic textures; rocks metamorphosed to assemblages of plagioclase olive-green hornblende, blue-green hornblende, actinolite, albite, epidote-clinozoisite, and carbonate minerals, locally includes prehnite and biotite; groundmass textures are well preserved; where sheared, rocks best generally recrystallized, phenocrysts are locally well preserved; near granitic plutons rocks develop granofelsic and hornfelsic textures; unit conformably underlies porphyritic hornblende andesite unit (Js Jvhp); volcanic rocks are interbedded with sedimentary rocks (Js Jvas) which were mapped separately where scale permitted

Js Jvpa PORPHYRITIC PLAGIOCLASE ANDESITE FLOWS, TUFFS, AND AGGLOMERATE—Characterized by plagioclase phenocrysts in a relict pilotaxitic groundmass; locally vesicular; contains clasts; includes a minor amount of porphyritic quartz-plagioclase dacite flows; a few local porphyritic hornblende-augite andesite flows; rocks metamorphosed to assemblages of olive-green hornblende, actinolite, epidote, quartz, and chlorite; stratigraphic position in Triassic and Paleozoic volcanic rocks unknown because unit is fault bounded

Js Jvar ANDESITIC AND DACITIC TUFFS, TUFF BRECCIAS, AND MINOR FLOWS AND VOLCANICLASTIC SEDIMENTS—Flow- to massive-bedded tuffs of andesitic to dacitic pyroclastic rocks; tuffs predominantly consist of crystals of broken feldspar with lesser amounts of pyroxene and (or) amphibole in an altered glassy matrix; feldspar is unzoned oligoclase-andesine; pyroxenes are pleochroic pale green to green; amphiboles are green hornblende, rare rock fragments; minor flows are interlayered with tuffs as are this volcaniclastic sandstones and conglomerates; contains submarine clasts of feldspar, hornblende, and actinolite rock fragments in a silty matrix; rocks are metamorphosed to lower greenschist facies; plagioclase show argillic alteration, mafic minerals display minor clinozoisite-epidote alteration, however, rocks are commonly fresh. Unit outcrops mainly in the area of Blakley Creek, Squirrel and Woodrat Mountain. Hornbrook Formation unconformably overlies unit in contact on road between Ruch and Jacksonville and along south fork of Jackson Creek

Js Jvpp PORPHYRITIC AUGITE-PLAGIOCLASE ANDESITE AND ANDESITIC BASALT—Predominantly pale green to greenish gray, fine- to medium-grained porphyritic andesite and basalt flows; interbedded with porphyritic augite and plagioclase andesite to basaltic flows with relict intersertal to ophitic groundmass textures; unit includes interbedded agglomerates and breccias of similar rocks, minor andesitic tuff breccias, dacitic to rhyodacitic breccias, and minor tuffs; augite and plagioclase andesite flows and porphyritic plagioclase basalts, and ophitic textured hypabyssal basaltic intrusives; basalt flows are commonly pillowed and hyalopilitic to porphyritic flows; dacitic and rhyodacitic flows contain subhedral and resorbed quartz phenocrysts, locally as glomeroporphyritic textures; rocks metamorphosed to assemblages of plagioclase olive-green hornblende, blue-green hornblende, actinolite, albite, epidote-clinozoisite, and carbonate minerals, locally includes prehnite and biotite; groundmass textures are well preserved; where sheared, rocks best generally recrystallized, phenocrysts are locally well preserved; near granitic plutons rocks develop granofelsic and hornfelsic textures; unit conformably underlies porphyritic hornblende andesite unit (Js Jvhp); volcanic rocks are interbedded with sedimentary rocks (Js Jvas) which were mapped separately where scale permitted

Js Jvas METASEDIMENTARY ROCKS—Includes shale, mudstone, volcaniclastic sandstones, greywacke, lithic wacke, conglomerate, waterworked cherry tuffs (argillites), minor radiolarian, and red and white recrystallized banded chert; conglomerates predominantly consist of volcanic rock clasts; shale, chert, cherry tuffs, and limestone pebbles and cobbles; coarsing to black aphanitic matrix; chert and cherry tuffs are locally abundant; unit includes interbedded radiolarian cores; argillite beds generally thin to thick; metasedimentary rocks locally intruded by andesitic and basaltic dikes similar in composition and texture to flows in unit (Js Jvap)

Js Jvp PORPHYRITIC PLAGIOCLASE ANDESITIC